



# Spokane, Spangle & Palouse Railway

---

## System Maps

As of 03/29/2021

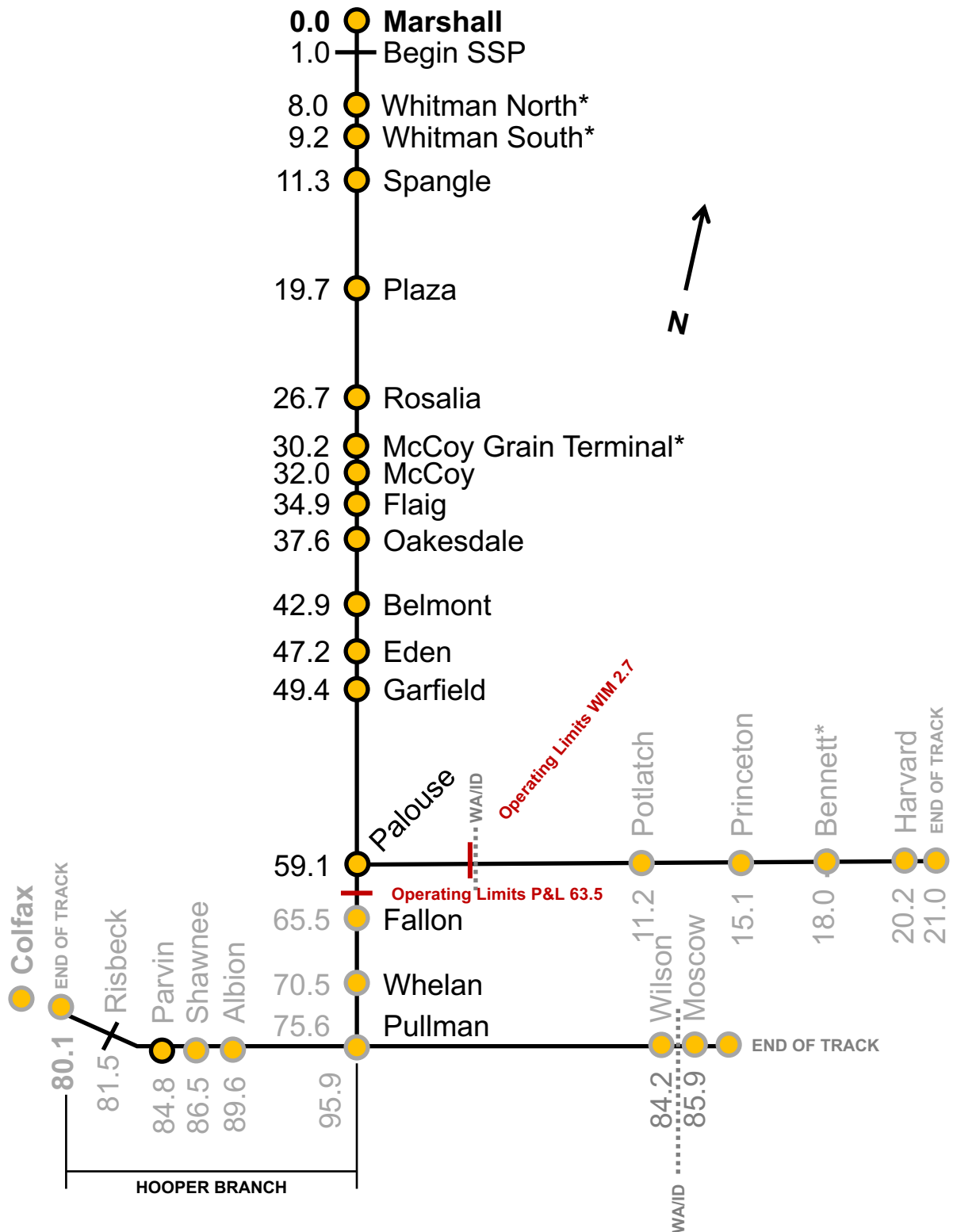
---

Spokane, Spangle & Palouse Railway  
4915 S. Ben Franklin Lane  
Spokane, WA 99224  
682-703-8510



# Spokane, Spangle & Palouse Railway

## Marshall – Pullman





# Spokane, Spangle & Palouse Railway

## Northeastern Washington Footprint

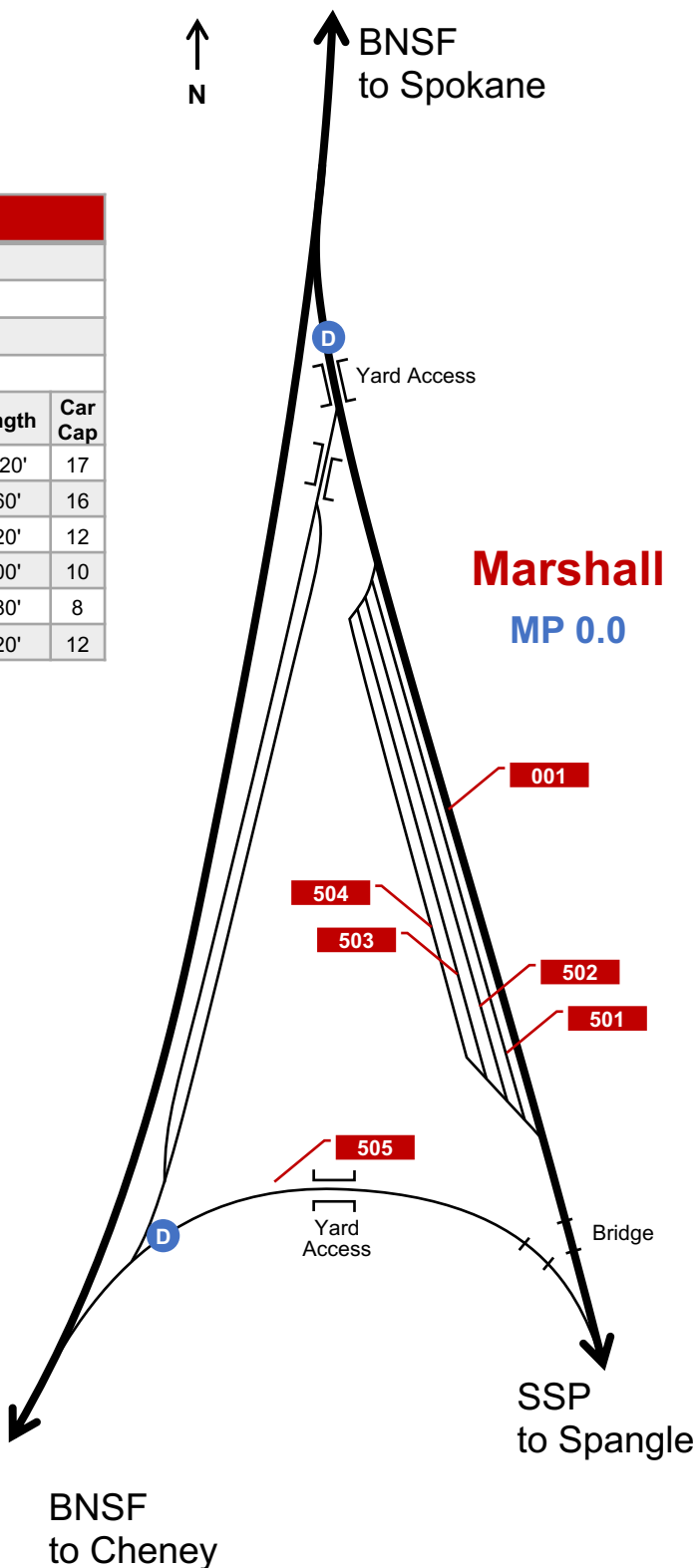




# Spokane, Spangle & Palouse Railway

## Marshall

STATION PROFILE				
STATION:	Marshall, WA			
MILEPOST:	0.0			
FSAC:	63007			
Track	Own	Name	Length	Car Cap
001	BN	Main	1020'	17
501	BN	I/C - 1 (East)	960'	16
502	BN	I/C - 2	720'	12
503	BN	I/C - 3	600'	10
504	BN	I/C - 4 (West)	480'	8
505	BN	Wye	720'	12



D = Derail

LEGEND	
Track Number	Description
001-099	Main
100-199	Sidings & Leads
200-299	Company (Loco, MOW, etc.)
300-399	Customer
400-499	Team Track
500-599	I/C - Non SSP Owned
999	Unknown / Missing

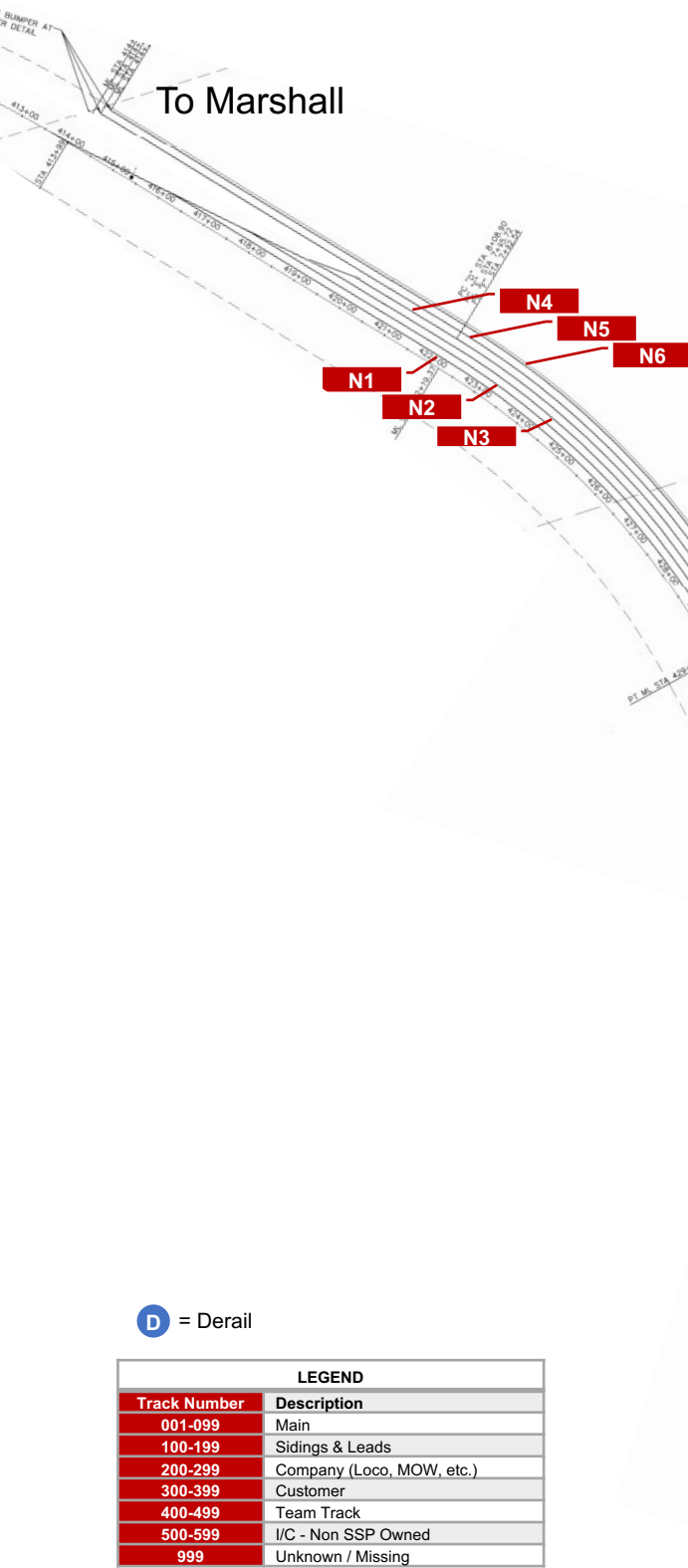


# Spokane, Spangle & Palouse Railway

## Spangle – Whitman Terminating North



As of 8/12/20



STATION PROFILE						
STATION:		Spangle, WA – Whitman North *AAR Station of Spangle, WA				
MILEPOST:		8.0				
FSAC:		63208				
Track	Own	SW N MP	SW S MP	Name	Length	Car Cap
001	S	7.95	8.5	Main	-	
N1	P			WT North 1 - CHS	2200'	40
N2	P			WT North 2 - CHS	2160'	36
N3	P			WT North 3 - CHS	1800'	30
N4	P			WT North 4 – Kiros Butane*	1680'	28
N5	P			WT North 5 – Kiros Propane*	2040'	34
N6	P			WT North 6 – Overflow**	2040'	34

\* Butane and propane are preferred, but not required on each respective track  
 \*\* Overflow track is only for Tesoro EMPTY cars and only to be used after Whitman South is full

**D** = Derail

LEGEND	
Track Number	Description
001-099	Main
100-199	Sidings & Leads
200-299	Company (Loco, MOW, etc.)
300-399	Customer
400-499	Team Track
500-599	I/C - Non SSP Owned
999	Unknown / Missing



# Spokane, Spangle & Palouse Railway

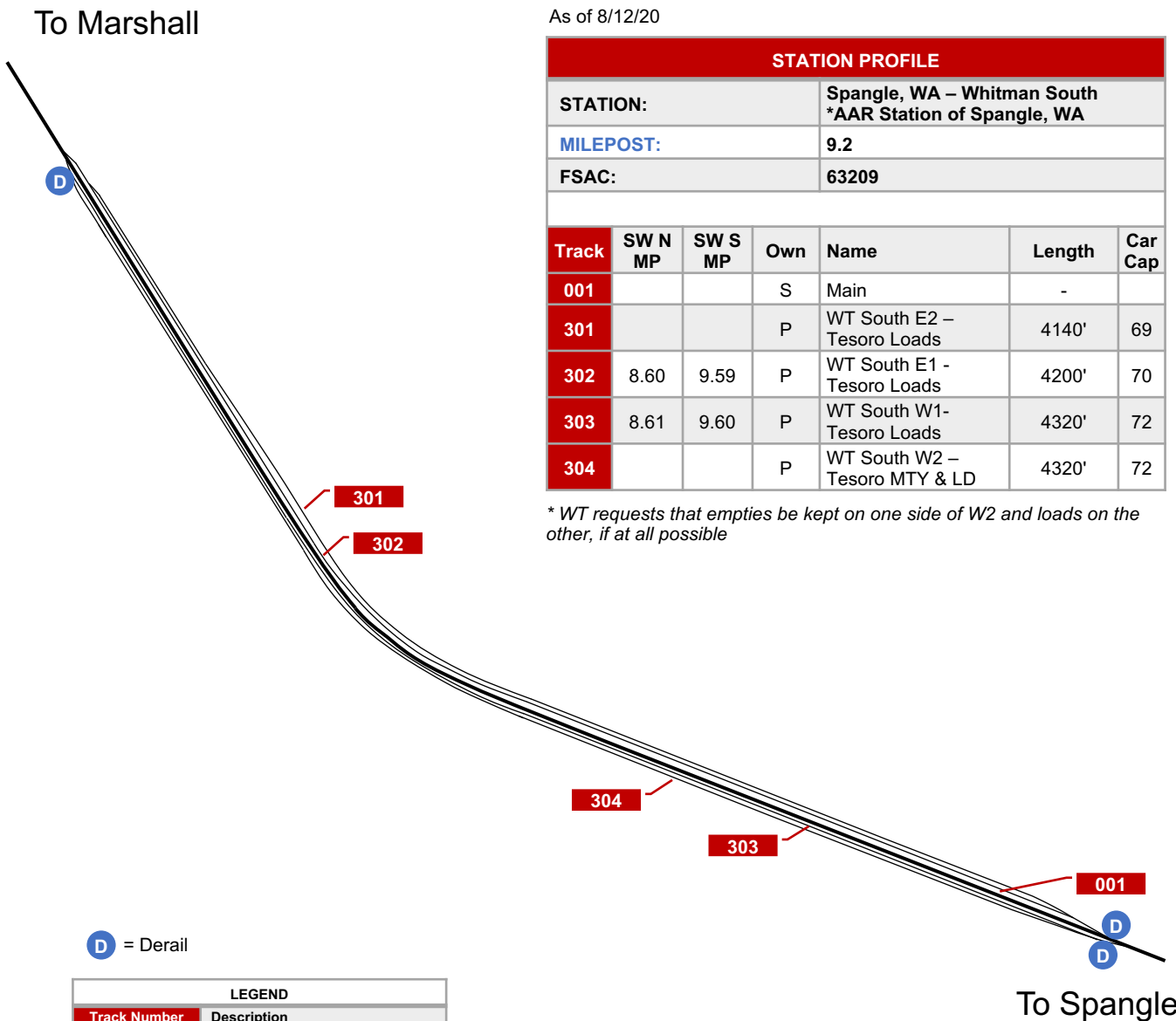
## Spangle – Whitman Terminaling South



As of 8/12/20

STATION PROFILE						
STATION:		Spangle, WA – Whitman South *AAR Station of Spangle, WA				
MILEPOST:		9.2				
FSAC:		63209				
Track	SW N MP	SW S MP	Own	Name	Length	Car Cap
001			S	Main	-	
301			P	WT South E2 – Tesoro Loads	4140'	69
302	8.60	9.59	P	WT South E1 - Tesoro Loads	4200'	70
303	8.61	9.60	P	WT South W1- Tesoro Loads	4320'	72
304			P	WT South W2 – Tesoro MTY & LD	4320'	72

\* WT requests that empties be kept on one side of W2 and loads on the other, if at all possible



D = Derail

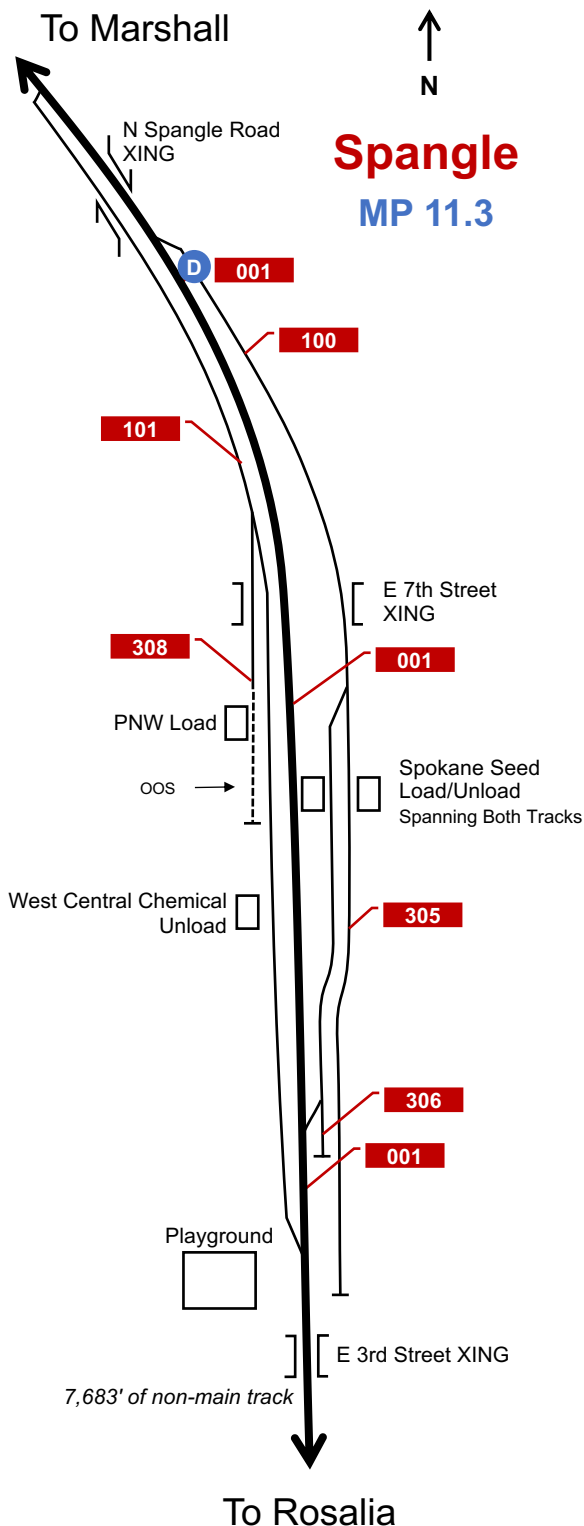
LEGEND	
Track Number	Description
001-099	Main
100-199	Sidings & Leads
200-299	Company (Loco, MOW, etc.)
300-399	Customer
400-499	Team Track
500-599	I/C - Non SSP Owned
999	Unknown / Missing



# Spokane, Spangle & Palouse Railway

## Spangle

STATION PROFILE						
STATION:		Spangle, WA				
MILEPOST:		11.3				
FSAC:		63211				
Track	SW N MP	SW S MP	Own	Name	Length	Car Cap
001			S	Main	-	
100	10.97	11.46	S	East Pass	2500'	36
101	10.87	11.48	S	West Pass / PNW / CHS	2128'	41
305			S	Spokane Seed 1	940'	16
306			S	Spokane Seed 2	170'	3
308			S	West Stub (PNW) OOS	715'	2



**D** = Derail

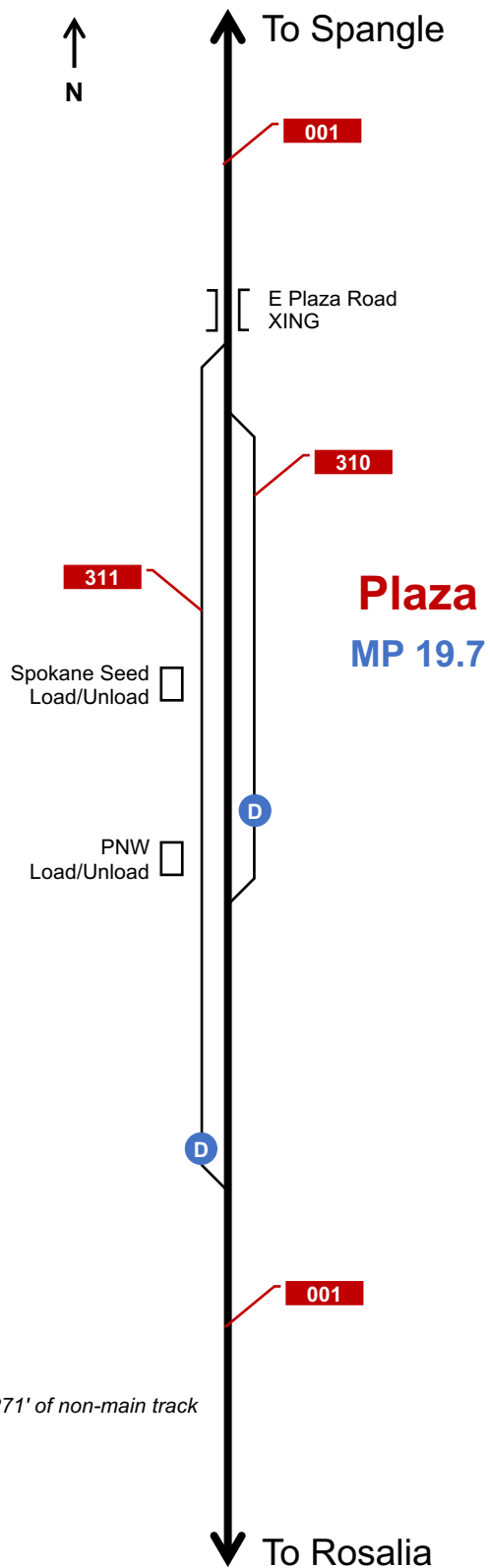
LEGEND	
Track Number	Description
001-099	Main
100-199	Sidings & Leads
200-299	Company (Loco, MOW, etc.)
300-399	Customer
400-499	Team Track
500-599	I/C - Non SSP Owned
999	Unknown / Missing



# Spokane, Spangle & Palouse Railway

## Plaza

STATION PROFILE						
STATION:		Plaza, WA				
MILEPOST:		19.7				
FSAC:		63220				
Track	SW N MP	SW S MP	Own	Name	Length	Car Cap
001			S	Main	-	
310	19.48	19.75	S	East Pass	1040'	18
311	19.45	20.07	S	West Pass	2900'	56



D = Derail

LEGEND	
Track Number	Description
001-099	Main
100-199	Sidings & Leads
200-299	Company (Loco, MOW, etc.)
300-399	Customer
400-499	Team Track
500-599	I/C - Non SSP Owned
999	Unknown / Missing

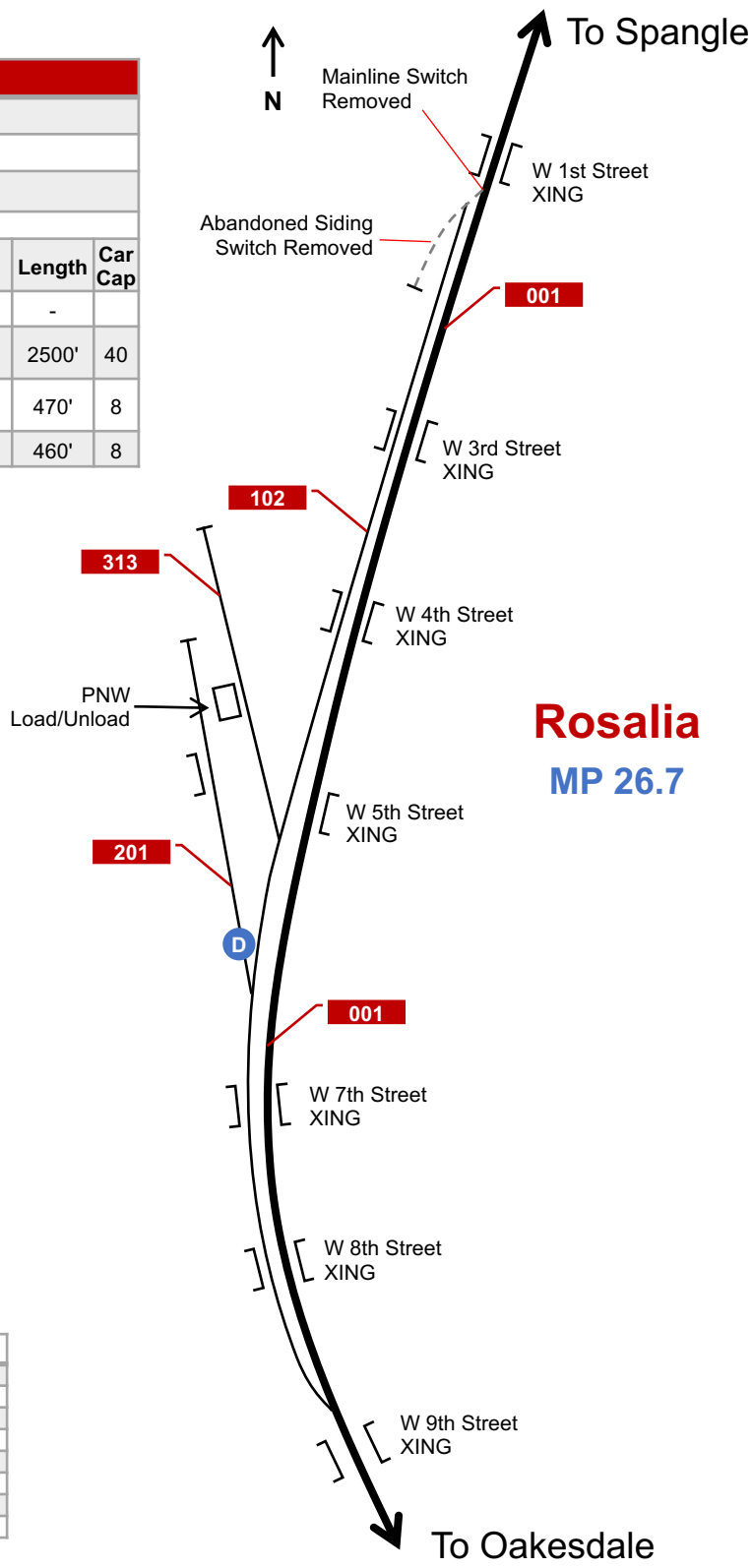




# Spokane, Spangle & Palouse Railway

## Rosalia

STATION PROFILE						
STATION:		Rosalia, WA				
MILEPOST:		26.7				
FSAC:		63227				
Track	SW N MP	SW S MP	Own	Name	Length	Car Cap
001			S	Main	-	
102	25.51	27.06	S	Rosalia Pass - N. Switch	2500'	40
313			S?	PNW Farmer's COOP	470'	8
201			P	Loco Service	460'	8



**Rosalia**  
MP 26.7

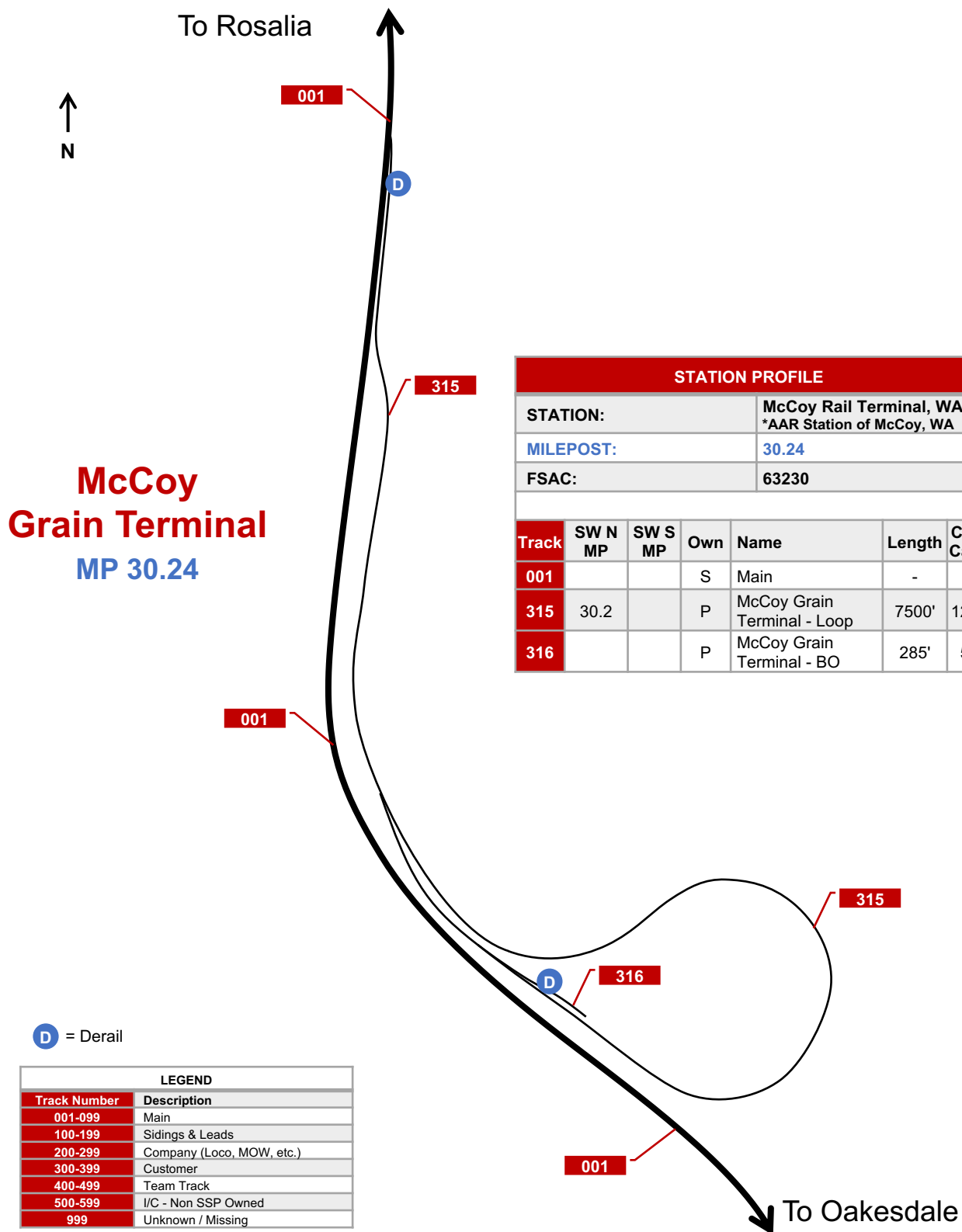
**D** = Derail

LEGEND	
Track Number	Description
001-099	Main
100-199	Sidings & Leads
200-299	Company (Loco, MOW, etc.)
300-399	Customer
400-499	Team Track
500-599	I/C - Non SSP Owned
999	Unknown / Missing



# Spokane, Spangle & Palouse Railway

## McCoy Grain Terminal

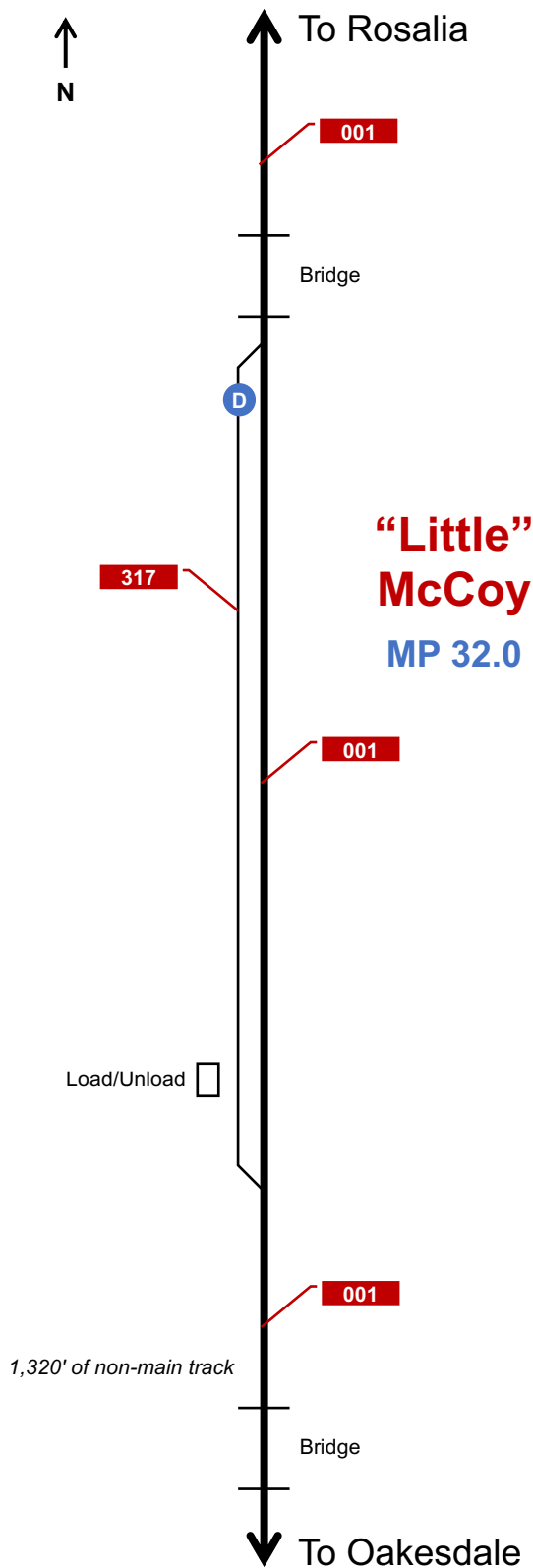




# Spokane, Spangle & Palouse Railway

## “Little” McCoy

STATION PROFILE						
STATION:		McCoy, WA				
MILEPOST:		32.0				
FSAC:		63233				
Track	SW N MP	SW S MP	Own	Name	Length	Car Cap
001			S	Main	-	
317	31.82	32.10	S	PNW Farmer's COOP	1010'	18 hoppers



**D** = Derail

LEGEND	
Track Number	Description
001-099	Main
100-199	Sidings & Leads
200-299	Company (Loco, MOW, etc.)
300-399	Customer
400-499	Team Track
500-599	I/C - Non SSP Owned
999	Unknown / Missing



# Spokane, Spangle & Palouse Railway

## Flaig

To Rosalia



STATION PROFILE						
STATION:		Flaig, WA				
MILEPOST:		34.9				
FSAC:		63235				
Track	SW N MP	SW S MP	Own	Name	Length	Car Cap
001			S	Main	-	
319	34.99		S	Vacant	340'	6

**Flaig**  
MP 34.9

319

001

Vacant Load/Unload

Private XING

**D** = Derail

LEGEND	
Track Number	Description
001-099	Main
100-199	Sidings & Leads
200-299	Company (Loco, MOW, etc.)
300-399	Customer
400-499	Team Track
500-599	I/C - Non SSP Owned
999	Unknown / Missing

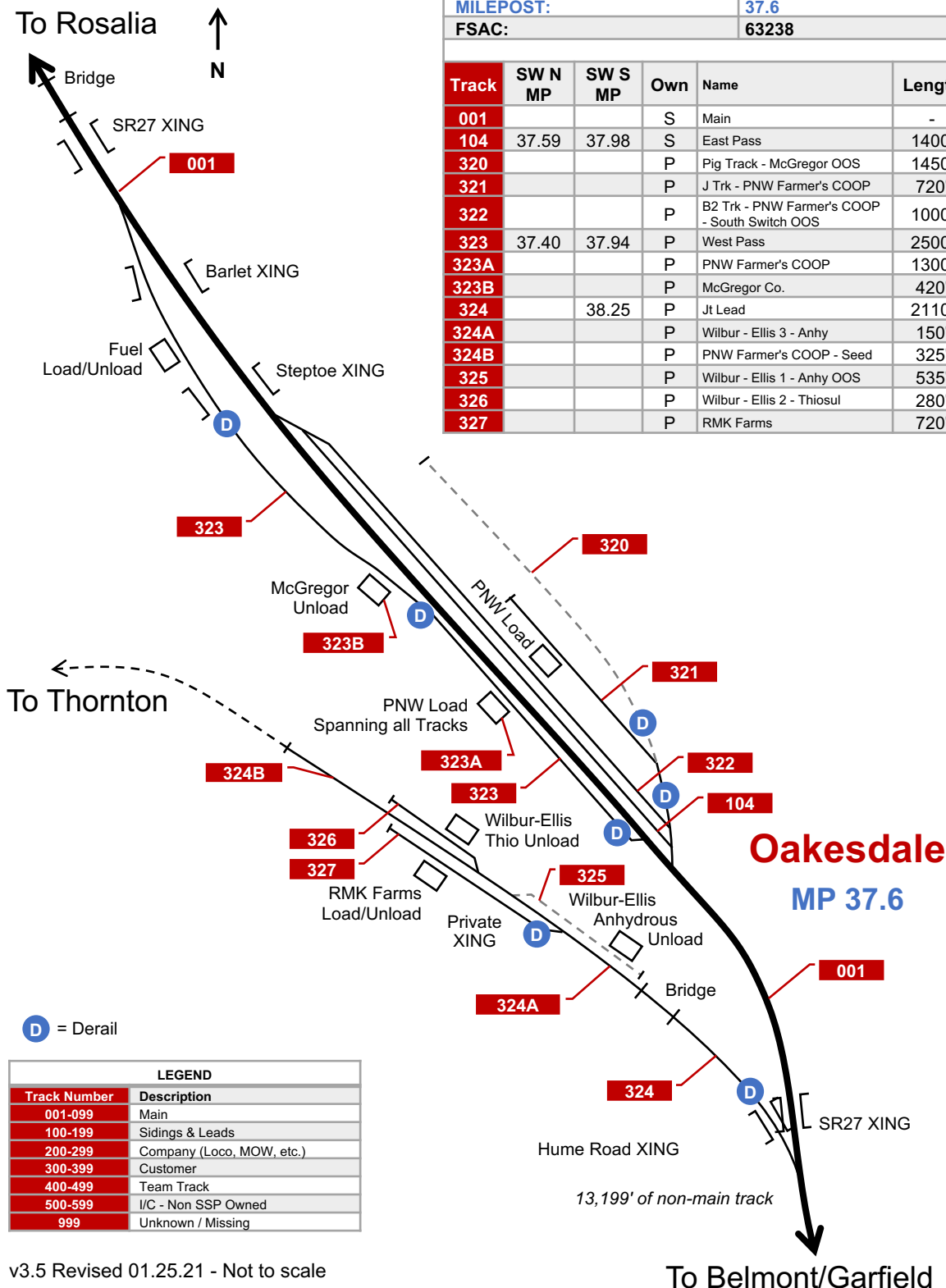
To Oakesdale



# Spokane, Spangle & Palouse Railway

## Oakesdale

STATION PROFILE						
STATION:			Oakesdale, WA			
MILEPOST:			37.6			
FSAC:			63238			
Track	SW N MP	SW S MP	Own	Name	Length	Car Cap
001			S	Main	-	
104	37.59	37.98	S	East Pass	1400'	24
320			P	Pig Track - McGregor OOS	1450'	25
321			P	J Trk - PNW Farmer's COOP	720'	5
322			P	B2 Trk - PNW Farmer's COOP - South Switch OOS	1000'	17
323	37.40	37.94	P	West Pass	2500'	44
323A			P	PNW Farmer's COOP	1300'	10
323B			P	McGregor Co.	420'	7
324		38.25	P	Jt Lead	2110'	37
324A			P	Wilbur - Ellis 3 - Anhy	150'	2
324B			P	PNW Farmer's COOP - Seed	325'	5
325			P	Wilbur - Ellis 1 - Anhy OOS	535'	2
326			P	Wilbur - Ellis 2 - Thiosul	280'	3
327			P	RMK Farms	720'	5



D = Derail

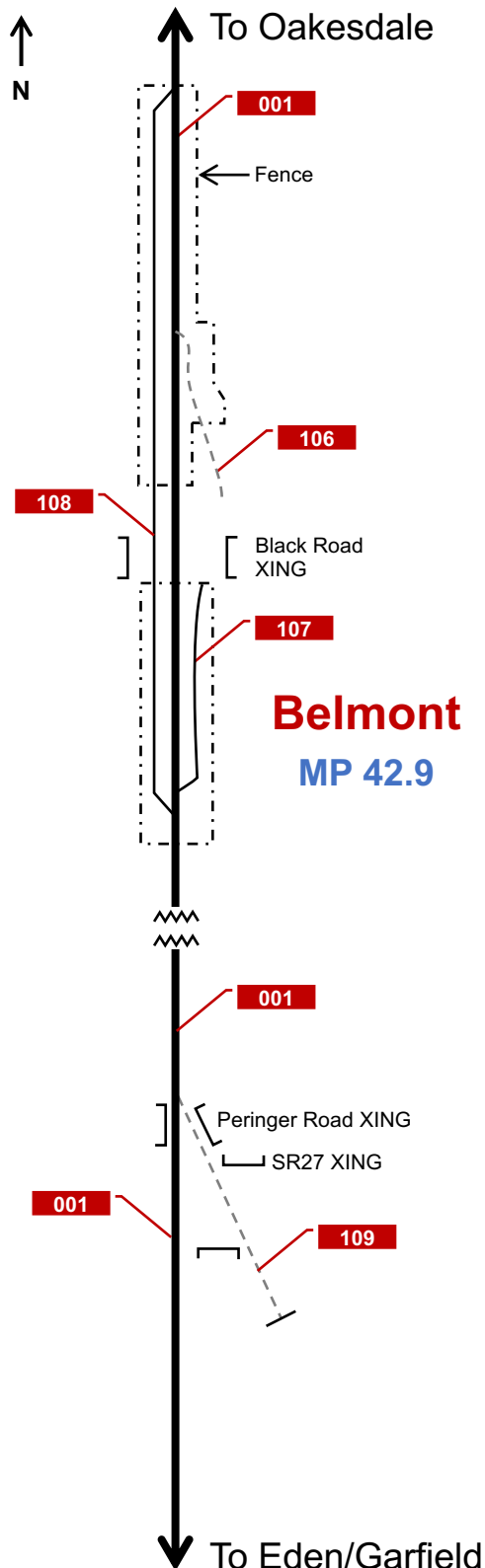
LEGEND	
Track Number	Description
001-099	Main
100-199	Sidings & Leads
200-299	Company (Loco, MOW, etc.)
300-399	Customer
400-499	Team Track
500-599	I/C - Non SSP Owned
999	Unknown / Missing



# Spokane, Spangle & Palouse Railway

## Belmont

STATION PROFILE						
STATION:		Belmont, WA				
MILEPOST:		42.9				
FSAC:		63243				
Track	SW N MP	SW S MP	Own	Name	Length	Car Cap
001			S	Main	-	
106	42.77		S	Belmont House North - East OOS	312'	0
107		43.13	S	Belmont House South - East	720'	12
108	42.53	43.15	S	Belmont West Pass	2460'	41
109	43.63		S	Peringer Road House - OOS	520'	0



**D** = Derail

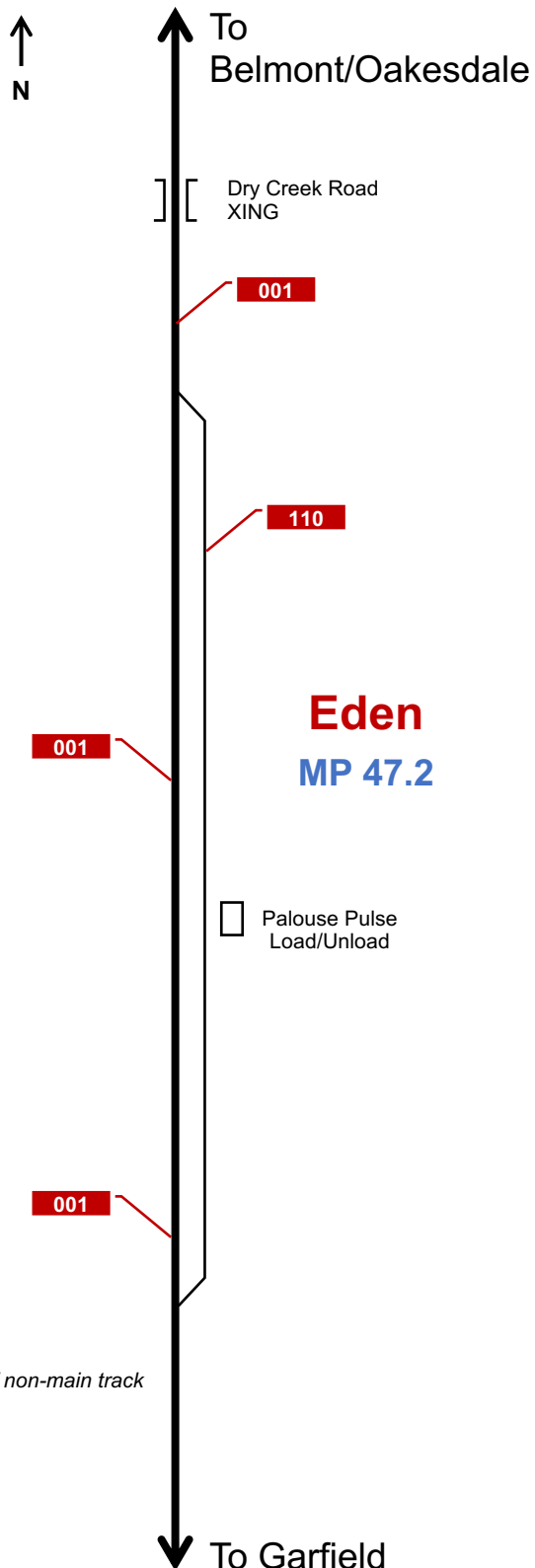
LEGEND	
Track Number	Description
001-099	Main
100-199	Sidings & Leads
200-299	Company (Loco, MOW, etc.)
300-399	Customer
400-499	Team Track
500-599	I/C - Non SSP Owned
999	Unknown / Missing



# Spokane, Spangle & Palouse Railway

## Eden

STATION PROFILE						
STATION:		Eden, WA				
MILEPOST:		47.2				
FSAC:		63247				
Track	SW N MP	SW S MP	Own	Name	Length	Car Cap
001			S	Main	-	
110	47.06	47.40	S	Soulia House	1260'	21



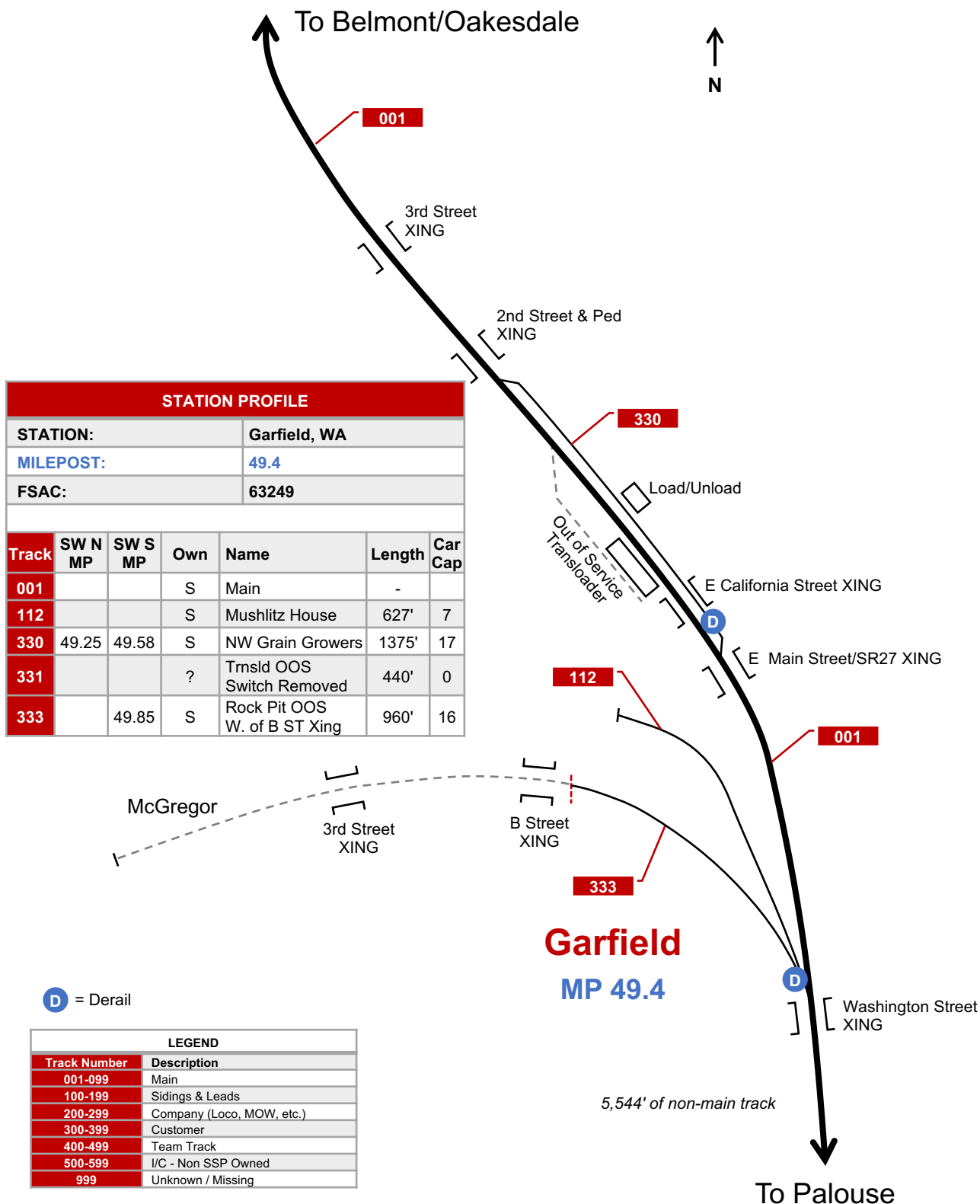
**D** = Derail

LEGEND	
Track Number	Description
001-099	Main
100-199	Sidings & Leads
200-299	Company (Loco, MOW, etc.)
300-399	Customer
400-499	Team Track
500-599	I/C - Non SSP Owned
999	Unknown / Missing



# Spokane, Spangle & Palouse Railway

## Garfield



STATION PROFILE						
STATION:		Garfield, WA				
MILEPOST:		49.4				
FSAC:		63249				
Track	SW N MP	SW S MP	Own	Name	Length	Car Cap
001			S	Main	-	
112			S	Mushlitz House	627'	7
330	49.25	49.58	S	NW Grain Growers	1375'	17
331			?	Trnsld OOS Switch Removed	440'	0
333		49.85	S	Rock Pit OOS W. of B ST Xing	960'	16

D = Derail

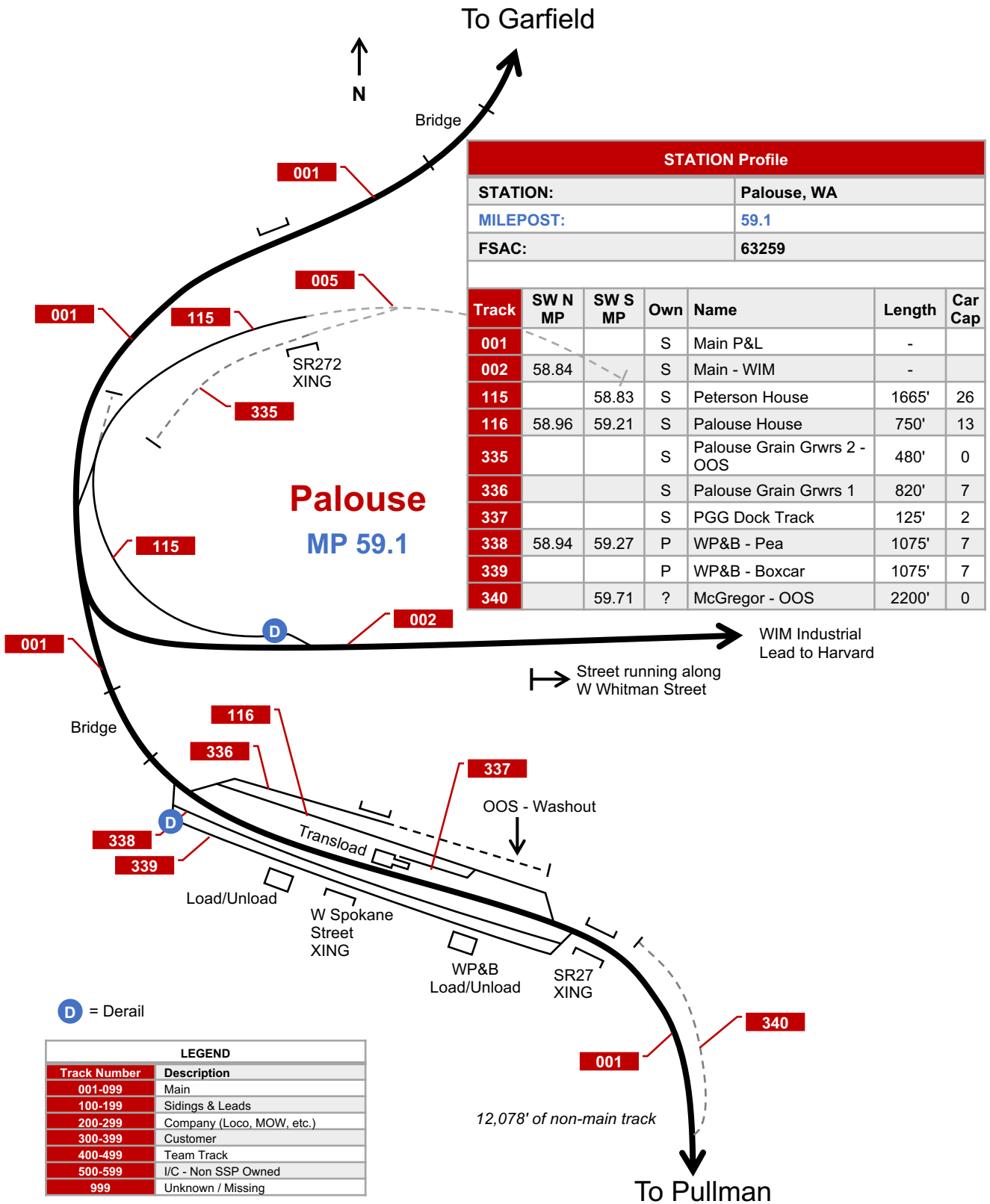
LEGEND	
Track Number	Description
001-099	Main
100-199	Sidings & Leads
200-299	Company (Loco, MOW, etc.)
300-399	Customer
400-499	Team Track
500-599	I/C - Non SSP Owned
999	Unknown / Missing





# Spokane, Spangle & Palouse Railway

## Palouse



# Spokane, Spangle & Palouse Railway

## Fallon



Fallon Google Coordinates:  
46.834831116315684, -117.1157774049266

Location	SW N MP	SW S MP
Fallon	East Pass 65.51	65.81
	West Pass 65.39	65.86

**D** = Derail

LEGEND	
Track Number	Description
001-099	Main
100-199	Sidings & Leads
200-299	Company (Loco, MOW, etc.)
300-399	Customer
400-499	Team Track
500-599	I/C - Non SSP Owned
999	Unknown / Missing



# Spokane, Spangle & Palouse Railway

Whelan



Whelan, WA Coordinates:

46.784090377011594, -117.11656185866997

Location	SW N MP	SW S MP
Whelan	70.37	70.66

**D** = Derail

LEGEND	
Track Number	Description
001-099	Main
100-199	Sidings & Leads
200-299	Company (Loco, MOW, etc.)
300-399	Customer
400-499	Team Track
500-599	I/C - Non SSP Owned
999	Unknown / Missing